

- BISD SMD (2011)**
- SINGLE MEMBER DISTRICT #1
 - SINGLE MEMBER DISTRICT #2
 - SINGLE MEMBER DISTRICT #3
 - SINGLE MEMBER DISTRICT #4
 - SINGLE MEMBER DISTRICT #5
- BRYAN COUNCIL DISTRICTS**
- REUBEN MARIN - DISTRICT 1
 - PRENTISS MADISON - DISTRICT 2
 - GREG OWENS - DISTRICT 3
 - MIKE SOUTHERLAND - DISTRICT 4
 - BRENT HAIRSTON - DISTRICT 5




GEOGRAPHIC INFORMATION SERVICES
CITY OF BRYAN

Provided by: City of Bryan, Geographic Information Services (GIS/ITS)
907 West 28th Street, Bryan, Texas 77802
979.209.5410, www.bryan-tx.gov
7/12/2016 - 1:40:25 PM

This is a product of the City of Bryan Geographic Information System. This geospatial data product is for informational purposes only and was not prepared for or is suitable for legal, engineering, or planning purposes. It does not represent an independent survey conducted by or under the supervision of a registered professional land surveyor and it represents only the approximate location of property boundaries. This product may not be used as a substitute for obtaining a survey or other professional advice as to a specific property, specific location, or situation.


SM4 to SM3

Ord. 2340

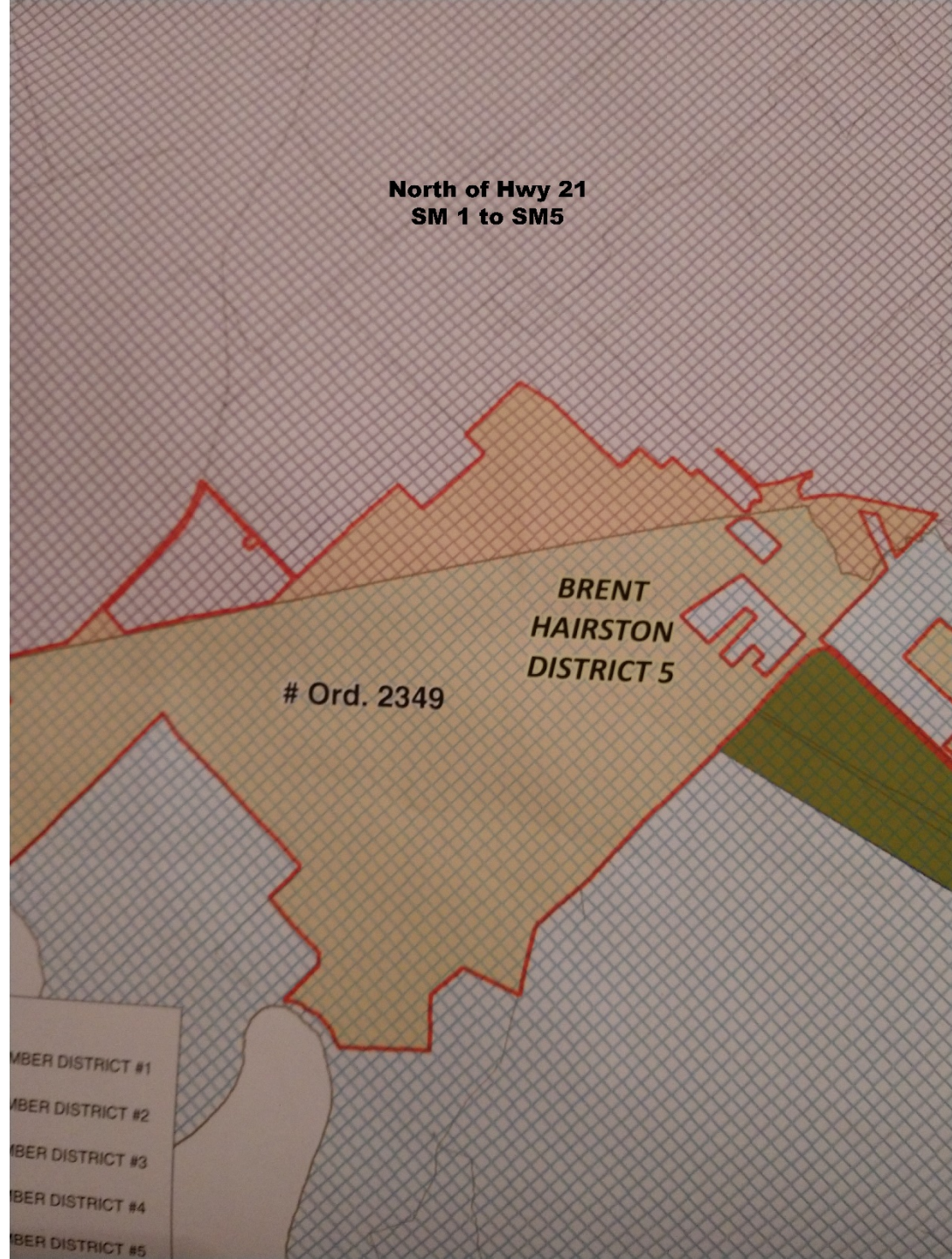


SM3 to SM2

**# Ord.
2296**



**North of Hwy 21
SM 1 to SM5**



Ord. 2349

**BRENT
HAIRSTON
DISTRICT 5**

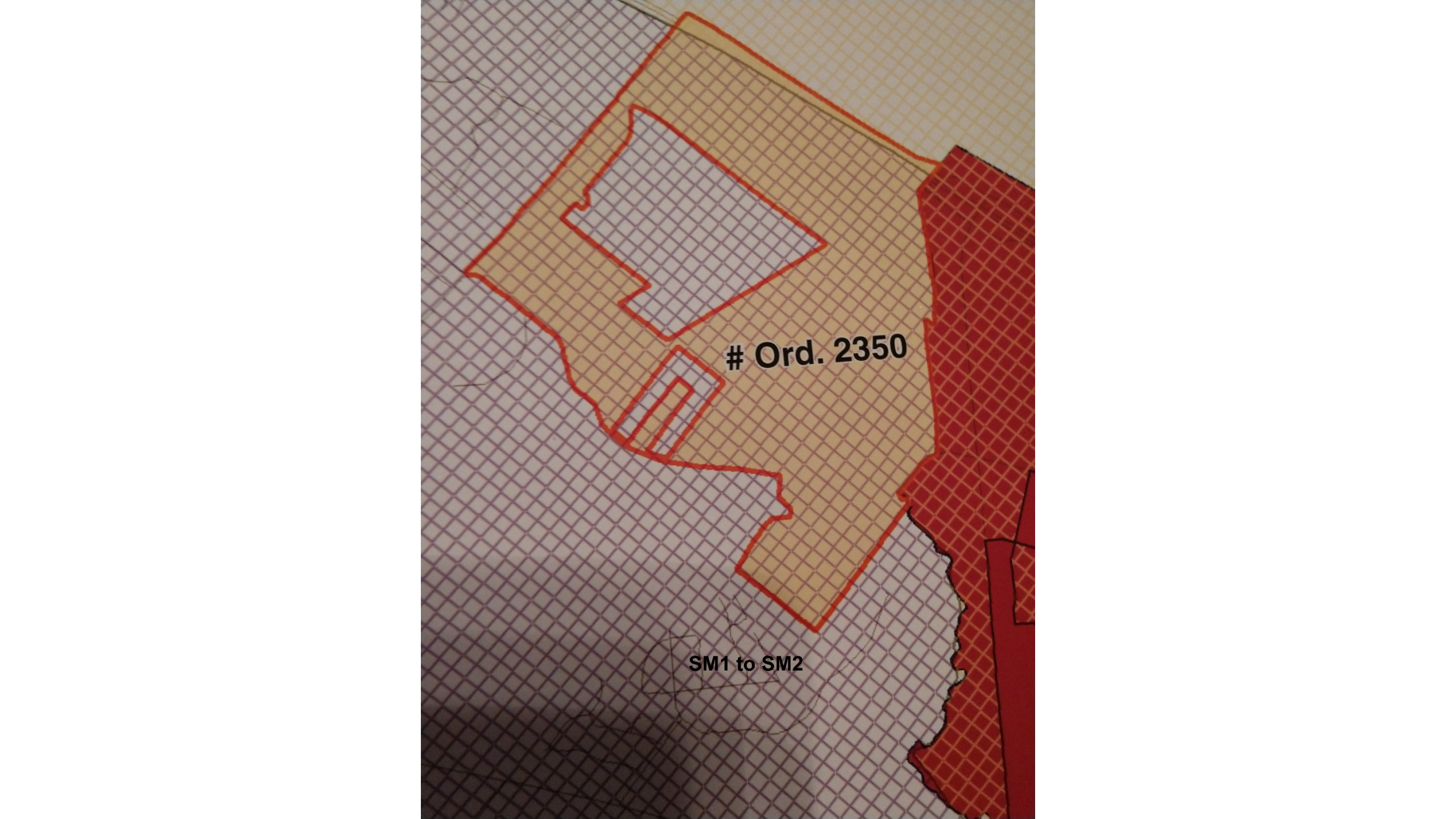
MEMBER DISTRICT #1

MEMBER DISTRICT #2

MEMBER DISTRICT #3

MEMBER DISTRICT #4

MEMBER DISTRICT #5



Ord. 2350

SM1 to SM2